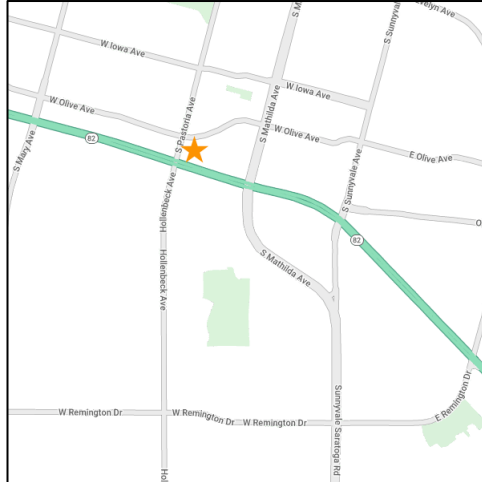


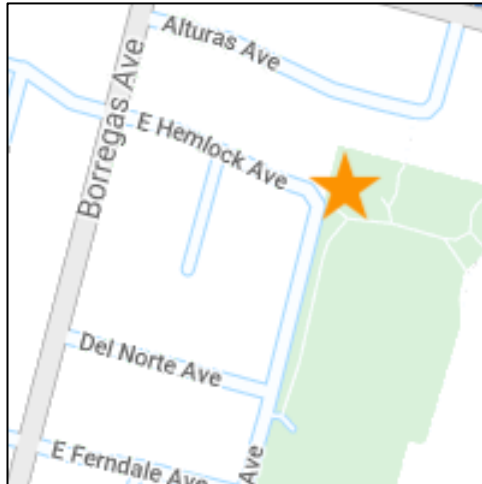
Sunnyvale CERT Key Locations

A. DPS Headquarters 700 All America Way



B. Columbia Park Staging Area • Ark 739 Morse Avenue

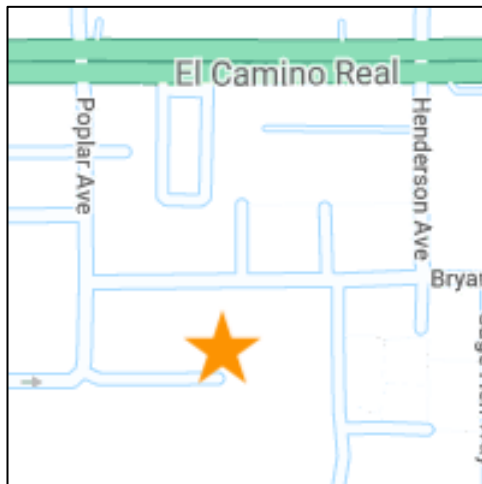
Enter at corner of
Hemlock and San Diego



C. Peterson Middle School Staging Area • 2 Arks

1380 Rosalia Avenue

Arks in east parking lot



D. Sunnyvale Middle School
Staging Area • 2 Arks

1080 Mango Avenue

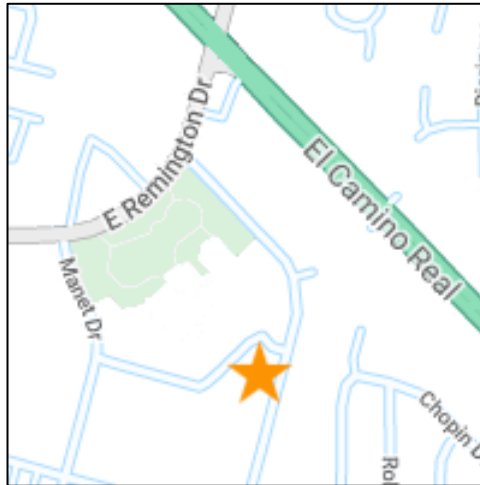
Arks are on the south side of the school, past the swimming pool. Walk in between the school and the field as shown in this picture.



E. Sunnyvale Community Center
Shelter Location • Ark

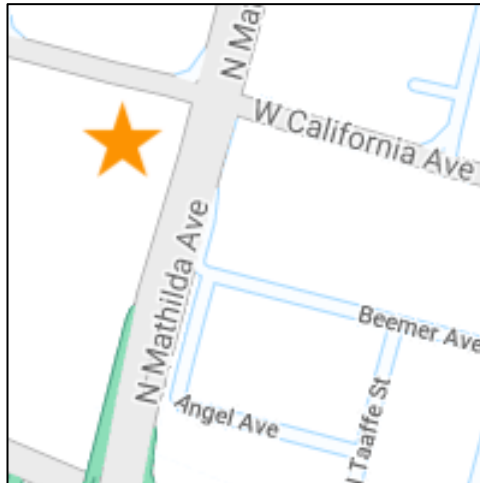
550 E. Remington Drive

Ark is on east side of property, next to Michelangelo Drive.



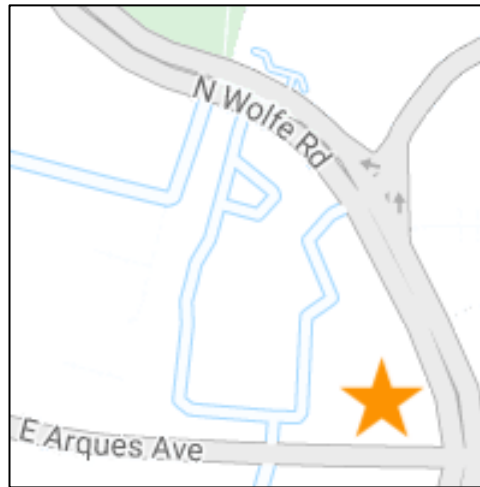
F. Fire Station 1

171 N. Mathilda Ave.

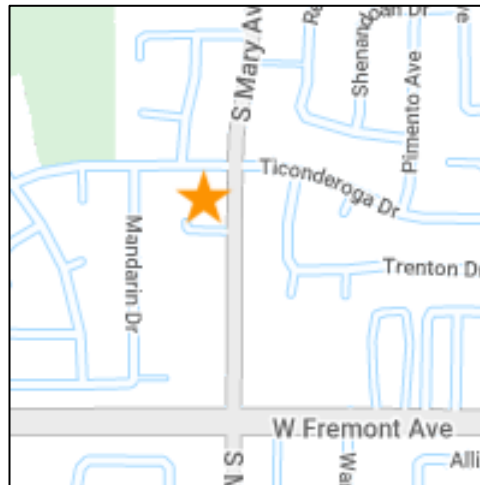


G. Fire Station 2
Fire Training Center

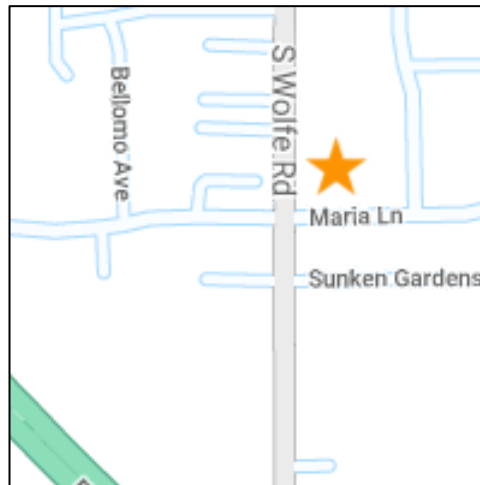
795 E. Arques Avenue
across from Lowe's




H. Fire Station 3
910 Ticonderoga Drive



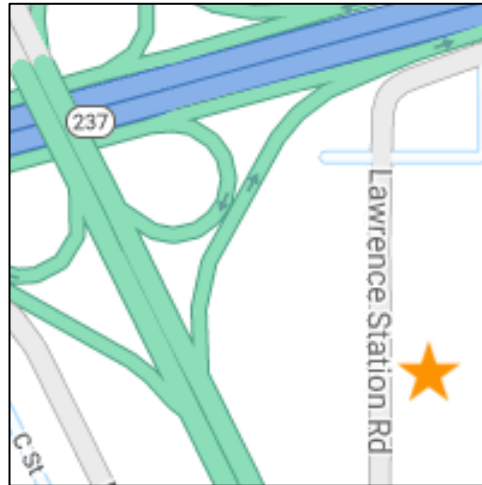
I. Fire Station 4
996 S. Wolfe Road



J. Fire Station 5
1210 Bordeaux Drive

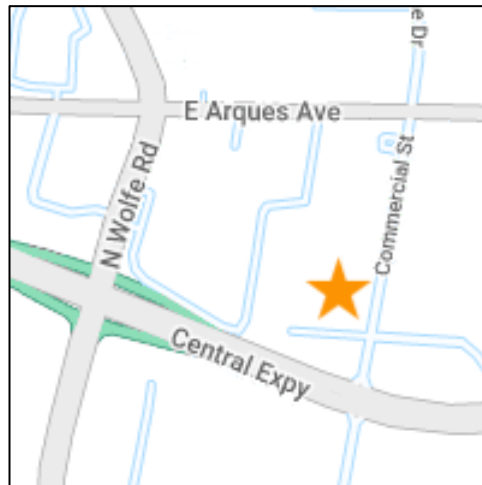


K. Fire Station 6
1282 Lawrence Station Road



L. Corporation Yard
221 Commercial Street

Sand bags are around the corner on California Avenue

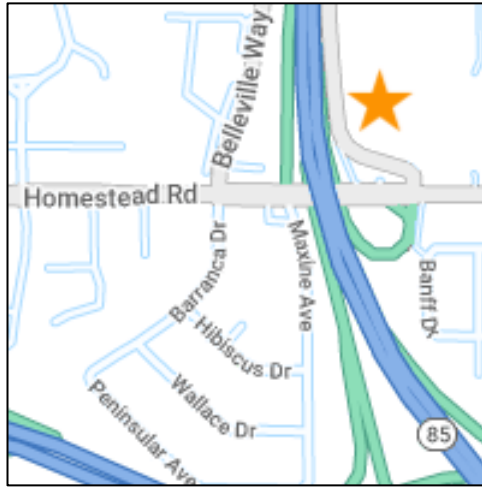


M. Cupertino Middle School

Ark

1650 S. Bernardo Avenue

Ark is at the northwest corner of the sports field



N. Fremont High School

Ark

575 West Fremont Avenue

Ark is west of the swimming pool, next to the boy's gym

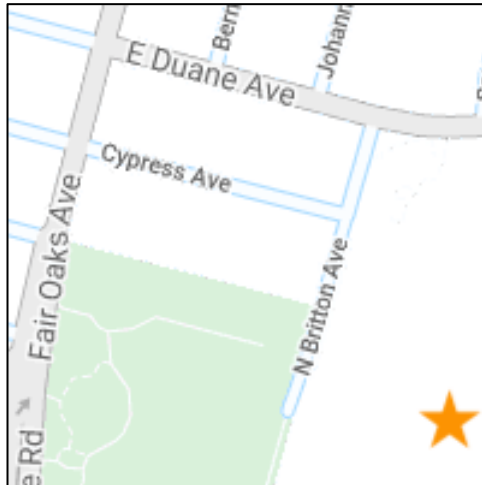


O. King's Academy

Ark

562 N. Britton Avenue


Ark is at southwest corner of football field. Access by walking south from the parking lot, between park and tennis courts, then east to the football field.



P. Lakewood Elementary

Ark

750 Lakechime Drive



Q. Ponderosa Elementary

Ark

804 Ponderosa Avenue

Ark is at the northeast end of the school, between the preschool and Iris Avenue.



R. Columbia Neighborhood Center

Likely shelter location

785 Morse Avenue

